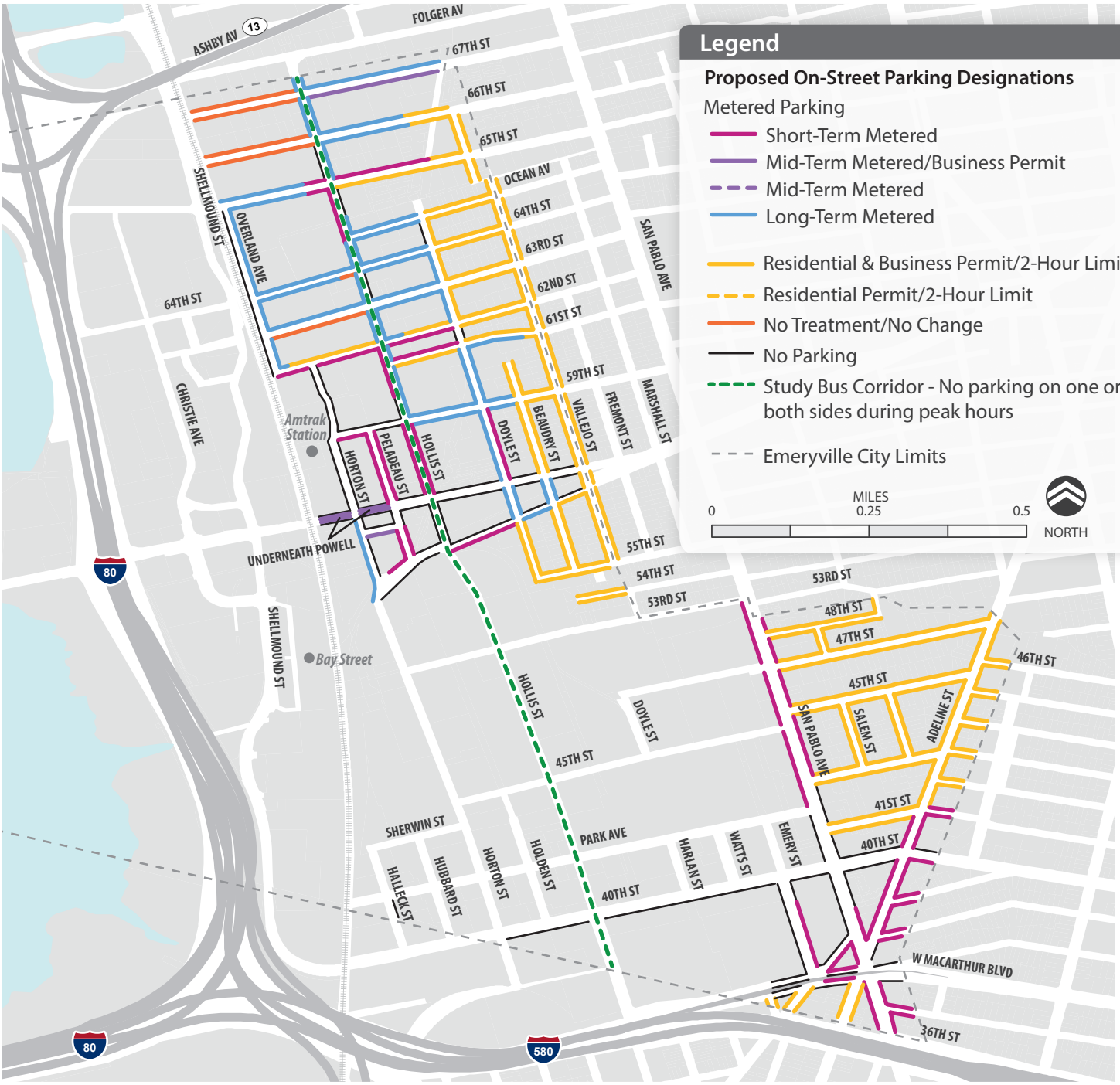

Attachment 2

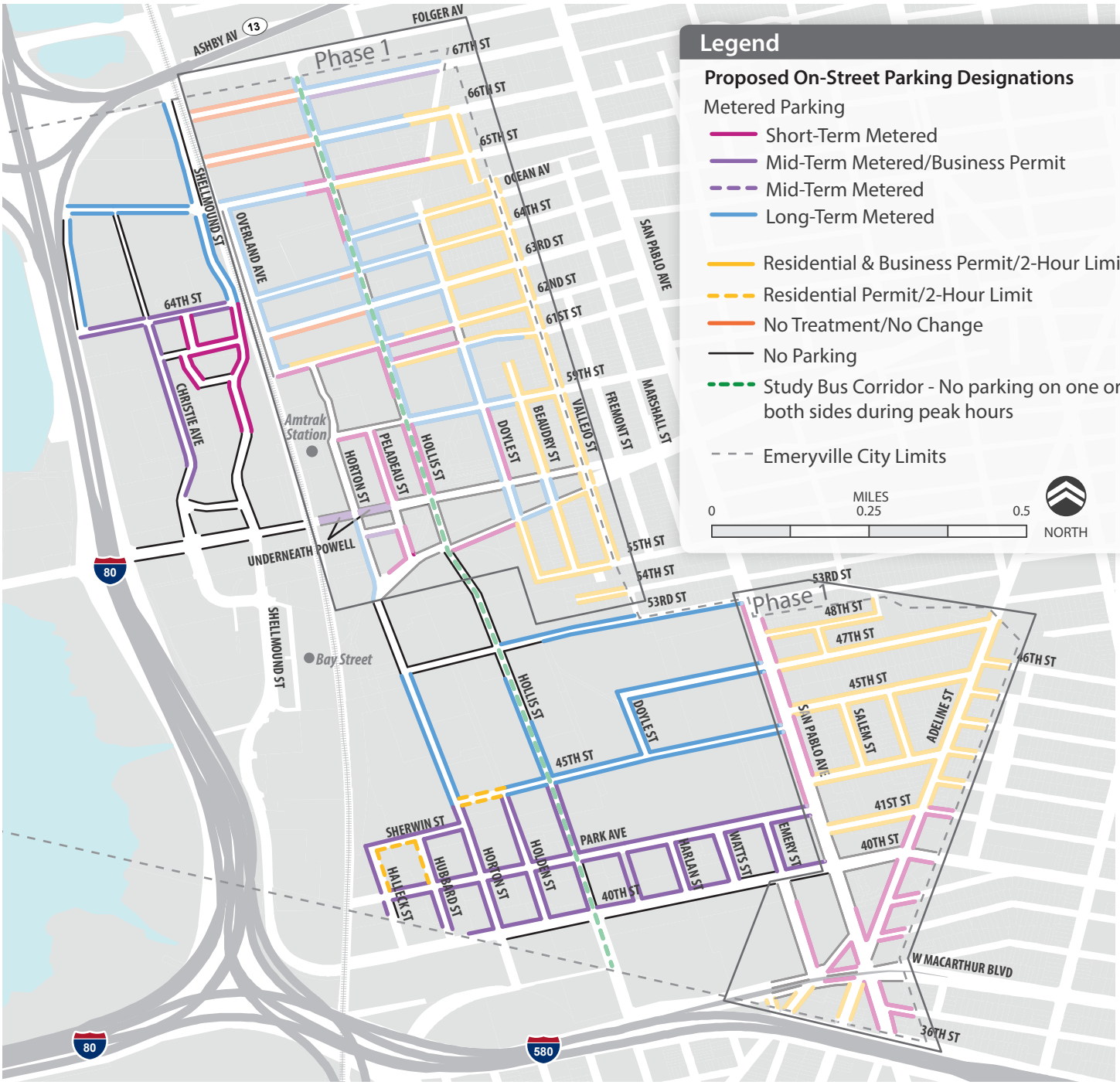
Legend
Proposed On-Street Parking Designations
Metered Parking
Short-Term Metered
Mid-Term Metered/Business Permit
Mid-Term Metered
Long-Term Metered
Residential & Business Permit/2-Hour Limit
Residential Permit/2-Hour Limit
No Treatment/No Change
No Parking
Study Bus Corridor - No parking on one or both sides during peak hours
Emeryville City Limits
MILES
0
0.25
0.5
NORTH
Phase 1
Phase 1
ASHBY AV
13
FOLGER AV
67TH ST
66TH ST
65TH ST
OCEAN AV
64TH ST
63RD ST
62ND ST
61ST ST
59TH ST
55TH ST
54TH ST
53RD ST
53RD ST
48TH ST
47TH ST
46TH ST
45TH ST
45TH ST
41ST ST
40TH ST
40TH ST
36TH ST
SHELLMOUND ST
OVERLAND AVE
64TH ST
CHRISTIE AVE
Amtrak Station
HORTON ST
PELADEAU ST
HOLLIS ST
DOYLE ST
BEAUDRY ST
VALLEJO ST
FREMONT ST
MARSHALL ST
SAN PABLO AVE
UNDERNEATH POWELL
80
SHELLMOUND ST
Bay Street
HOLLIS ST
DOYLE ST
SAN PABLO AVE
SALEM ST
ADELINE ST
SHERWIN ST
HALLECK ST
HUBBARD ST
HORTON ST
HOLDEN ST
PARK AVE
HARLAN ST
WATTS ST
EMERY ST
W MACARTHUR BLVD
80
580

Emeryville Marina
POWELL ST
CHRISTIE AV
80

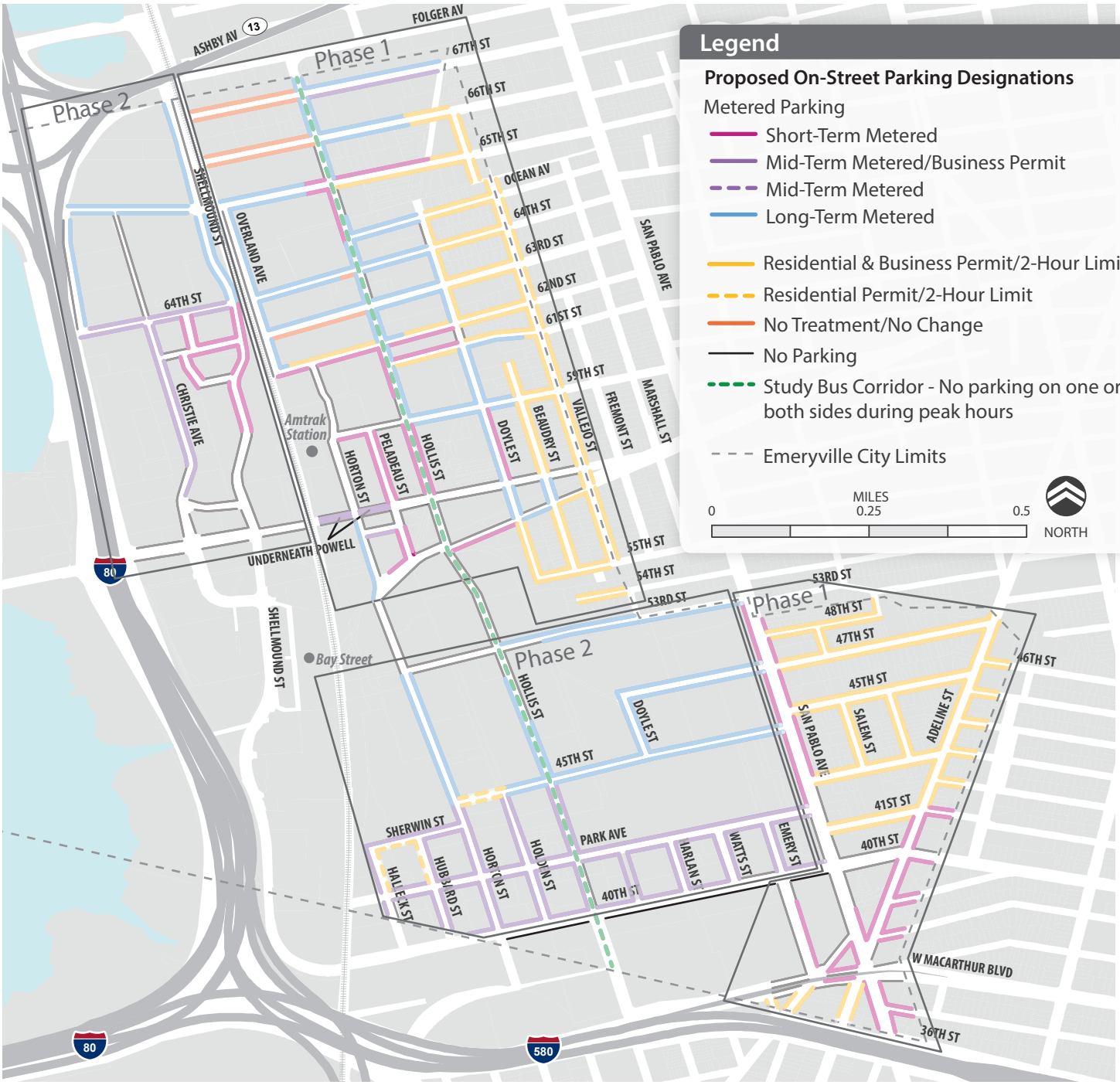
Legend
Proposed On-Street Parking Designations
Metered Parking
Short-Term Metered
Mid-Term Metered/Business Permit
Mid-Term Metered
Long-Term Metered
Residential & Business Permit/2-Hour Limit
Residential Permit/2-Hour Limit
No Treatment/No Change
No Parking
Study Bus Corridor - No parking on one or both sides during peak hours
Emeryville City Limits
MILES
0
0.25
0.5
NORTH
Phase 1
Phase 2
ASHBY AV
13
FOLGER AV
67TH ST
66TH ST
65TH ST
OCEAN AV
64TH ST
63RD ST
62ND ST
61ST ST
59TH ST
55TH ST
54TH ST
53RD ST
48TH ST
47TH ST
46TH ST
45TH ST
41ST ST
40TH ST
36TH ST
SHELLMOUND ST
OVERLAND AVE
CHRISTIE AVE
SAN PABLO AVE
MARSHALL ST
FREMONT ST
VALLEJO ST
BEAUDRY ST
DOYLE ST
HOLLIS ST
PELADEAU ST
HORTON ST
Amtrak Station
UNDERNEATH POWELL
Bay Street
SALEM ST
ADELINE ST
SHERWIN ST
HALLECK ST
HUBBARD ST
HORTON ST
HOLDEN ST
PARK AVE
HARLAN ST
WATTS ST
EMERY ST
W MACARTHUR BLVD
80
580

Emeryville Marina
POWELL ST
CHRISTIE AV
80