

Stand Pipe

Fire Hydrants (High Pressure)

Fire Hydrants (Low Pressure)

Street Light with Arm

Street Light

Utility Pole

Signal Pole

Parking Meters

Tree With Grate/Well

Proposed Red Curb

Proposed Blue Curb

Proposed Yellow Curb

Proposed Green Curb

Proposed White Curb

PM

R/C

B/C

Y/C

G/C

W/C

ABBREVIATIONS

BS = BUS SHELTER

BR = BIKE RACK

CC = TRAFFIC SIGNAL CONTROLLER CABINET

DI = DRAINAGE INLET

DW = DRIVEWAY

LF = LINEAR FEET

MB = MAIL BOX

MH = MANHOLE

NS = NEWSPAPER STAND

PB = PULL BOX

M/C = MOTORCYCLE

TC = TRASH CAN

TYP. = TYPICAL

UC = UTILITY CABINET

V = UTILITY VALVE

UV = UTILITY VAULT

R/C = EXISTING RED CURB

B/C = EXISTING BLUE CURB

Y/C = EXISTING YELLOW CURB

G/C = EXISTING GREEN CURB

W/C = EXISTING WHITE CURB



= PLAN REFERENCE POINT

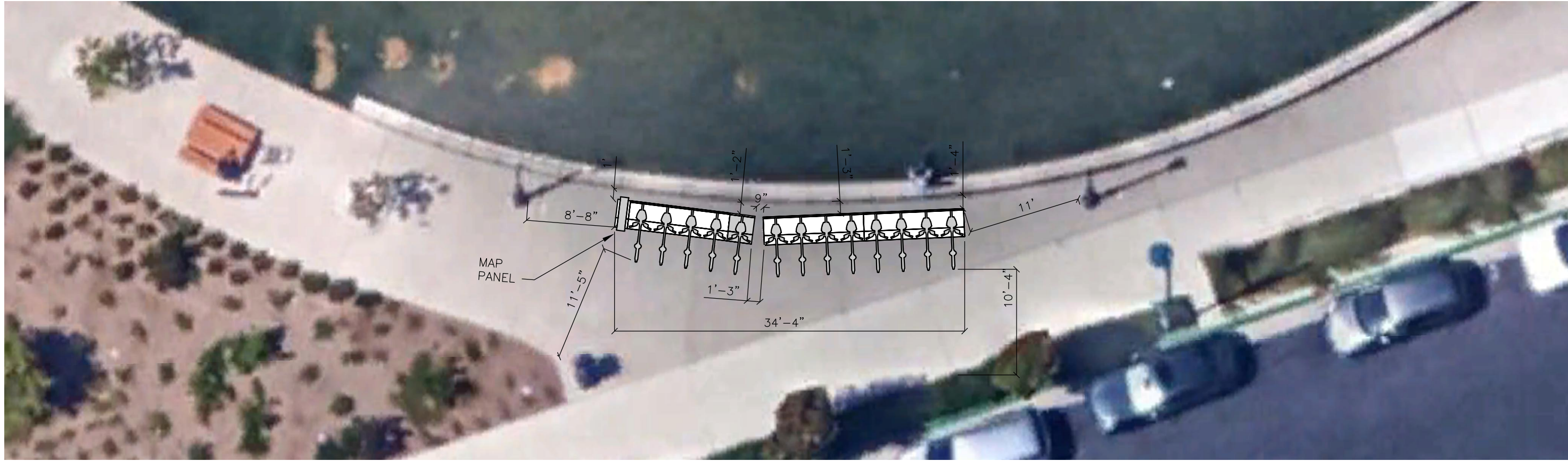
SITE LOCATION
NOT TO SCALE

5010

GIVEN DIMENSIONS TAKE PRECEDENCE
OVER SCALED MEASUREMENTS

N

VICINITY MAP
NOT TO SCALE



May 07, 2025 CADD FILE: J:\Users\christophercruickshank\Desktop\site_plans\EM-D2-2\EM-D2-2_Site_Plan.dwg



DRAWN BY: CBC
DESIGNED BY: CBC
CHECKED BY: CBC
DATE: 3/10/2025 3/7/25
PROJECT NO:



STATION TYPE: Off-street
STATION ID: EM-D2-2
PLATES: 4
DOCKS: 13
KIOSKS: 0

Station Site & Plan
EM-D2-2
Huchun Park



 = PLAN REFERENCE POINT

SITE LOCATION
NOT TO SCALE

Stand Pipe

Fire Hydrants (High Pressure)








Fire Hydrants (Low Pressure)

Street Light with Arm

Street Light

Utility Pole

Signal Pole



Parking Meters

Tree With Grate/Well








Proposed Red Curb

Proposed Blue Curb

Proposed Yellow Curb

Proposed Green Curb

Proposed White Curb



PM







R/C

B/C

Y/C

G/C

W/C



BS = BUS SHELTER

BR = BIKE RACK

CC = TRAFFIC SIGNAL CONTROLLER CABINET

DI = DRAINAGE INLET

DW = DRIVEWAY

LF = LINEAR FEET

MB = MAIL BOX

MH = MANHOLE

NS = NEWSPAPER STAND

PB = PULL BOX

M/C = MOTORCYCLE

TC = TRASH CAN

TYP. = TYPICAL

UC = UTILITY CABINET

V = UTILITY VALVE

UV = UTILITY VAULT

R/C = EXISTING RED CURB

B/C = EXISTING BLUE CURB

Y/C = EXISTING YELLOW CURB

G/C = EXISTING GREEN CURB

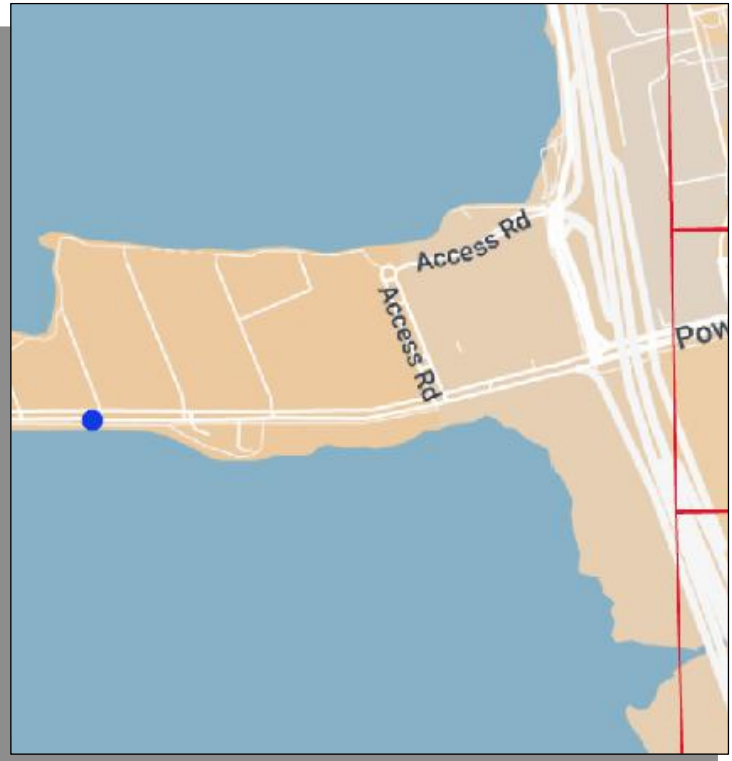
W/C = EXISTING WHITE CURB



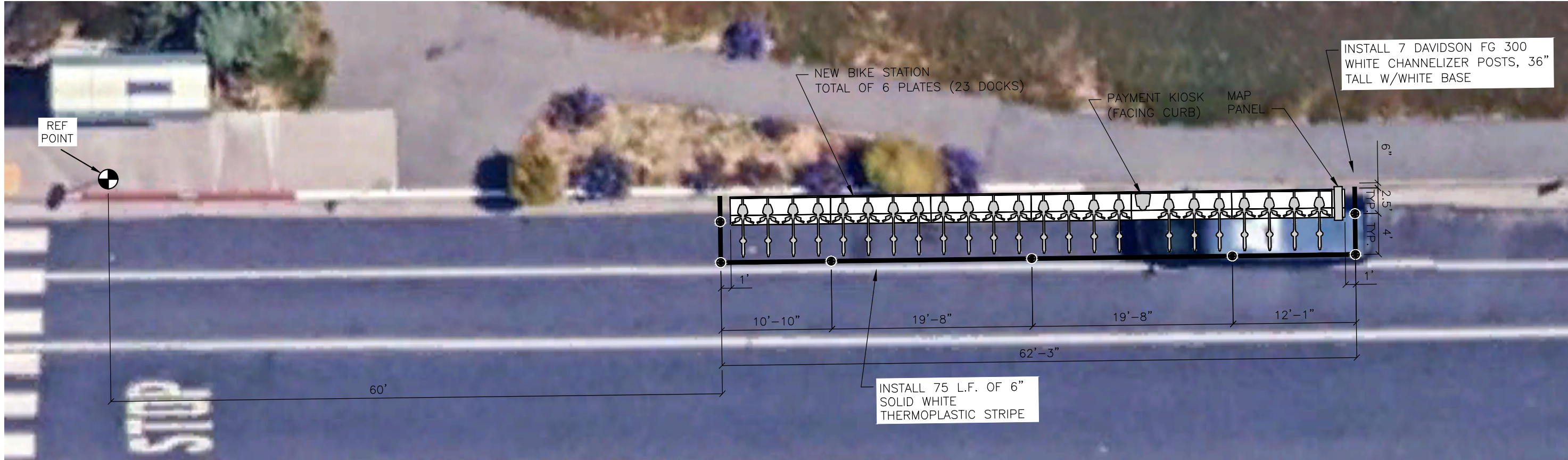
GIVEN DIMENSIONS TAKE PRECEDENCE
OVER SCALED MEASUREMENTS



N



VICINITY MAP
NOT TO SCALE



May 07, 2025 CADD FILE: /Users/christophercruickshank/Desktop/site_plans/EM-B0/EM-B0_Site_Plan.dwg



DRAWN BY: CBC
DESIGNED BY: CBC
CHECKED BY: CBC
DATE: 5/7/2025
PROJECT NO:



STATION TYPE: Standard On-Street
STATION ID: EM-B0
PLATES: 6
DOCKS: 23
KIOSKS: 1

Station Site & Plan
EM-B0
Powell Street at Admiral Drive



 = PLAN REFERENCE POINT

SITE LOCATION
NOT TO SCALE

Stand Pipe

Fire Hydrants (High Pressure)








Fire Hydrants (Low Pressure)

Street Light with Arm

Street Light

Utility Pole

Signal Pole



Parking Meters

Tree With Grate/Well








Proposed Red Curb

Proposed Blue Curb

Proposed Yellow Curb

Proposed Green Curb

Proposed White Curb



R/C

B/C

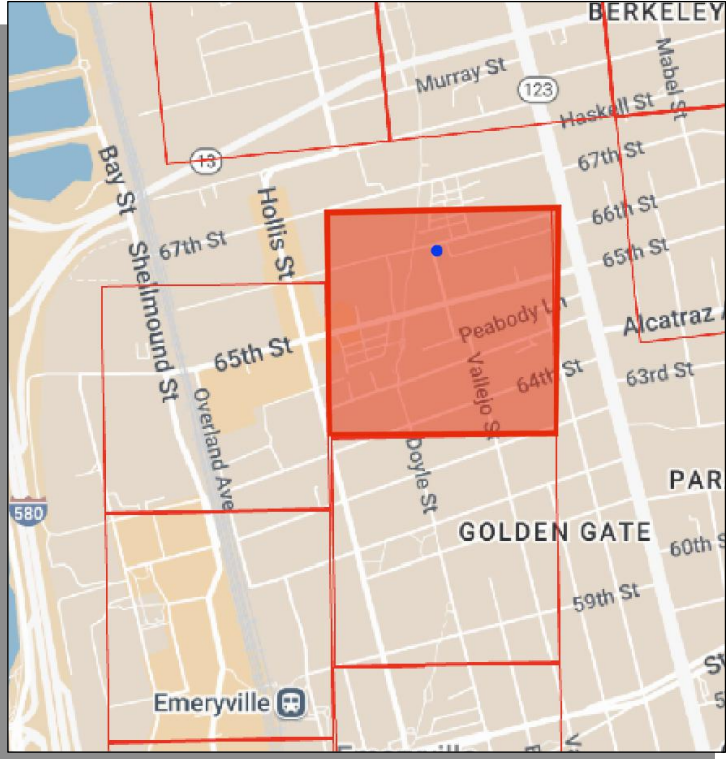
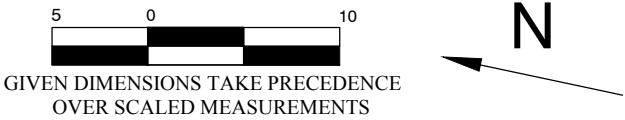
Y/C

G/C

W/C

BS = BUS SHELTER
BR = BIKE RACK
CC = TRAFFIC SIGNAL CONTROLLER CABINET
DI = DRAINAGE INLET
DW = DRIVEWAY
LF = LINEAR FEET
MB = MAIL BOX
MH = MANHOLE
NS = NEWSPAPER STAND
PB = PULL BOX
M/C = MOTORCYCLE

TC = TRASH CAN
TYP. = TYPICAL
UC = UTILITY CABINET
V = UTILITY VALVE
UV = UTILITY VAULT
R/C = EXISTING RED CURB
B/C = EXISTING BLUE CURB
Y/C = EXISTING YELLOW CURB
G/C = EXISTING GREEN CURB
W/C = EXISTING WHITE CURB



VICINITY MAP
NOT TO SCALE



Mar. 17, 2025 CADD FILE: /Users/christophercrusickbank/Desktop/site plans/EM-AA2/EM-AA2 Site Plan.dwg



DRAWN BY: CBC
DESIGNED BY: CBC
CHECKED BY: CBC
DATE: 3/17/2025
PROJECT NO:



STATION TYPE: Standard On-Street
STATION ID: EM-AA2
PLATES: 6
DOCKS: 23
KIOSKS: 1

Station Site & Plan
EM-AA2
Vallejo Street at 66th Street